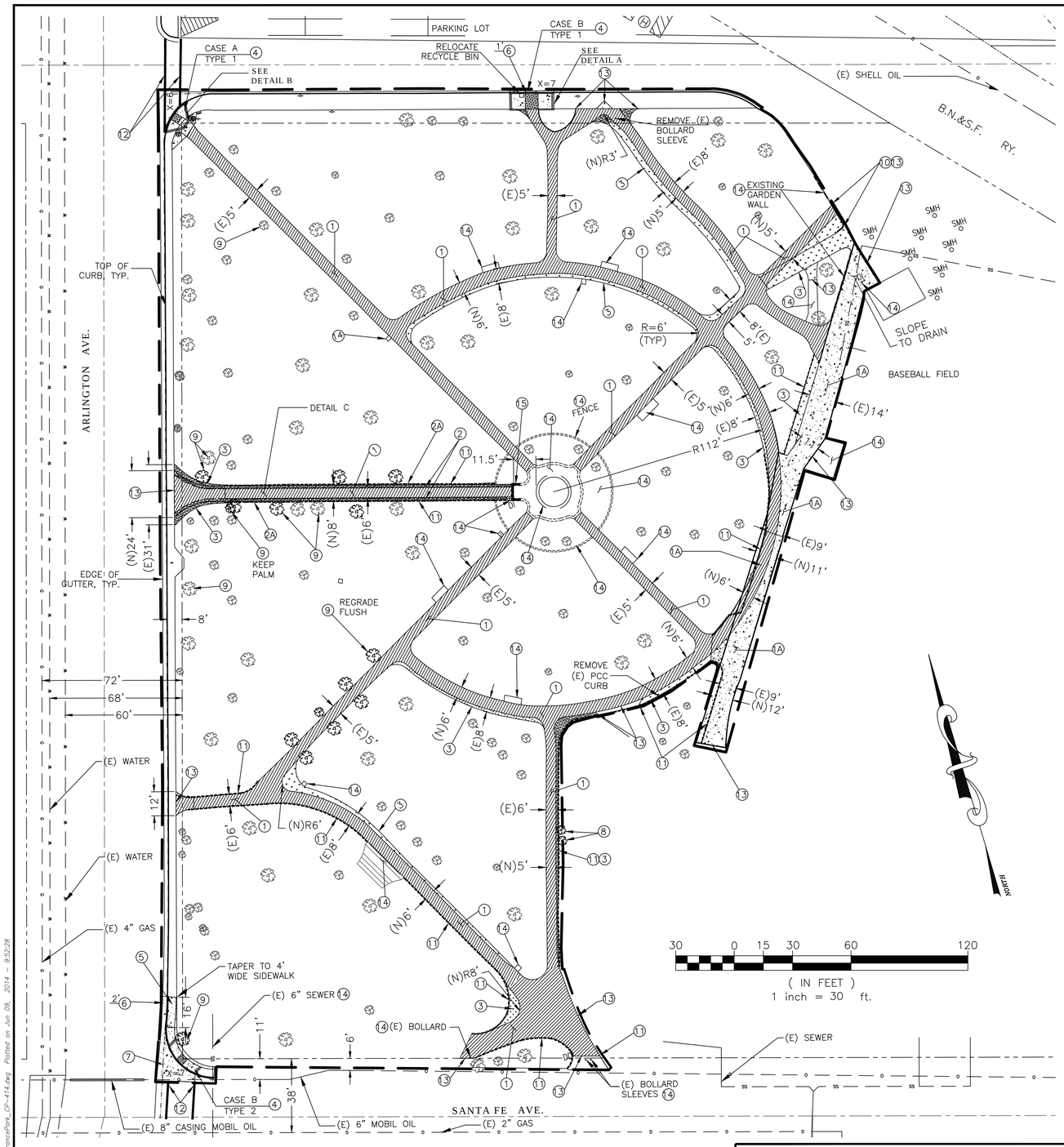

PATHWAY DEMOLITION AND PAVING ITEMS

1. REMOVE AND DISPOSE OF EXISTING AC/PATHWAY AND UNCLASSIFIED MATERIALS TO A DEPTH OF 7.5". CONSTRUCT 3.5" PCC WITH 10x10 WWM OVER 4" CLEAN #57 GRAVEL PER DETAIL D HEREON AND PLAN DIMENSIONS.

1A. REMOVE AND DISPOSE OF EXISTING PCC AND CONSTRUCT 4" PCC OVER 4" CLEAN #57 GRAVEL.

2. REMOVE EXISTING PATHWAY STONES.

2A. SET ORIGINAL PATHWAY STONES WITHIN 1.5' FROM EDGE OF NEW PATHWAY. SEE DETAIL C HEREON.

3. RESTORE GRASS AND IRRIGATION AS SHOWN.

PCC CONSTRUCTION ITEMS

4. SAW CUT, REMOVE AND DISPOSE OF EXISTING CURB RAMP, ADJACENT IMPROVEMENTS, 1' ADJACENT PAVEMENT AND BASE MATERIAL, AND CONSTRUCT 3.5" THICK PCC CURB RAMP PER SPPWC STD PLAN 111-5 (CASE & TYPE PER PLAN) ON 4" C.M.B.

5. SAW CUT, REMOVE AND DISPOSE OF EXISTING SIDEWALK AND CONSTRUCT 3.5" THICK PCC SIDEWALK PER SPPWC STD PLAN 113-2, ON 4" C.M.B.

6. SAW CUT, REMOVE AND DISPOSE OF EXISTING IMPROVEMENTS AND CONSTRUCT NEW CURB AND/OR GUTTER PER SPPWC STD PLAN 120-2 ON 8" C.M.B. WIDTH PER PLAN, TYPE A2-8

7. SAW CUT, REMOVE AND DISPOSE OF EXISTING PAVEMENT AND/OR SPANDREL AND CONSTRUCT PCC SPANDREL PER SPPWC STD. PLAN NO. 122-2 ON 8" C.M.B.

MISCELLANEOUS WORK ITEMS

8. GRIND AND REMOVE TREE STUMPS

9. REMOVE EXISTING TREE

10. REMOVE AND DISPOSE EXISTING PLANTS, GRASS AND GARDEN WALL. MATCH ELEVATION. INSTALL IRRIGATION.

11. REMOVE STONES & RETURN TO CITY. GRADE TO MATCH EXISTING.

12. PAINT/INSTALL PAVEMENT MARKINGS AND JOIN EXISTING

13. SAWCUT.

14. PROTECT IN PLACE

15. INSTALL PATTERNED CONCRETE TO MATCH EXISTING, SEE SPECIFICATIONS.

GENERAL CONSTRUCTION NOTES

1. RESTORE ALL IRRIGATION.
2. ALL LOCATIONS SHOWN ON THE PLAN FOR UTILITY LINES HAVE BEEN TAKEN FROM AVAILABLE RECORDS AND THEIR COMPLETENESS AND CORRECTNESS ARE IN NO WAY GUARANTEED.

LEGEND

- CONSTRUCTION LIMITS
- FLOW LINE
- DRIVEWAY, 4" THICK PCC LIMIT
- CENTER LINE
- RIGHT OF WAY
- EXISTING ROCKS
- EXISTING GAS
- EXISTING OIL
- EXISTING SEWER
- EXISTING WATER
- NEW PCC PAVEMENT (BROOM FINISH)
- NEW TEXTURED PCC PAVEMENT
- NEW SOD AND IRRIGATION
- GRADED SOIL
- EXISTING TREE
- SIGN
- UTILITY POLE
- DI — DRAIN INLET
- SMH — SEWER MANHOLE
- (N) — NEW
- (E) — EXISTING

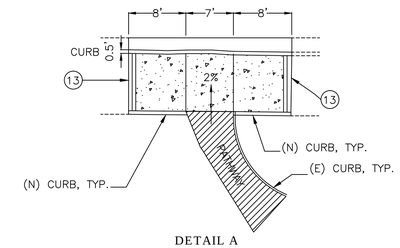

DETAIL A
NOT TO SCALE

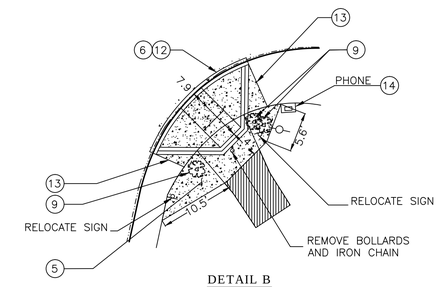

DETAIL B
NOT TO SCALE
PER SSPWC STD PLAN 11-5
CASE A, TYPE 1

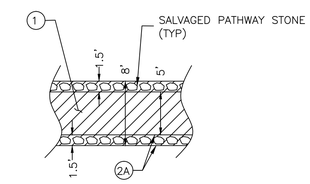

DETAIL C
NOT TO SCALE

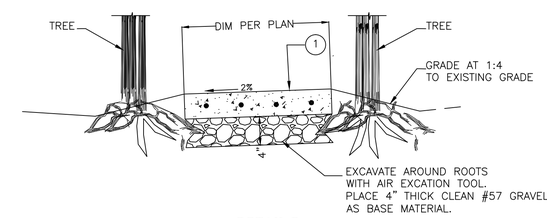

DETAIL D
NOT TO SCALE

NOTICE TO THE CONTRACTOR:
EXXON MOBIL REQUIRES A REPRESENTATIVE TO BE ON SITE DURING ANY CONSTRUCTION ACTIVITIES WITHIN THE VICINITY OF THEIR FACILITIES. CONTACT EXXON MOBIL'S DESIGNATED REPRESENTATIVE AT (310) 782-0799 OR (562) 921-7150 BETWEEN THE HOURS OF 6:30 A.M. AND 3:00 P.M., MONDAY THROUGH FRIDAY, A MINIMUM OF 48 HOURS IN ADVANCE OF COMMENCING CONSTRUCTION ACTIVITIES.

NO WORK SHALL BE DONE ON THIS SITE UNTIL BELOW AGENCY IS NOTIFIED OF INTENTION TO GRADE OR EXCAVATE.

Underground Service Alert
Call: TOLL FREE
811
TWO WORKING DAYS BEFORE YOU DIG

TORRANCE PARK HANDICAP ACCESSIBILITY PROJECT
AT ARLINGTON AVE AND SANTA FE AVE
C.I.P. # I-161
CDBG PROJECT #601567-13
CONSTRUCTION PLAN

REV.	DATE	DESCRIPTION	BY	CHECKED

REGISTERED PROFESSIONAL ENGINEER CRAIG BILEZERIAN No. 55339 Exp. 12/31/14 CIVIL STATE OF CALIFORNIA

CITY OF TORRANCE
PUBLIC WORKS DEPARTMENT

DRAWN: K. CRAWFORD
DESIGNED: L. REIS
PROJECT ENGINEER: J. KIDD
PROJECT MANAGER: J. DETTLE

APPROVED:
CRAIG BILEZERIAN CITY ENGINEER R.C.E. NO. 55339
DATE: EXP. 12/31/2014
SCALE: AS SHOWN
SHEET 2 OF 2
PLAN NO. CP- 414

X:\ENG\CIP_Torrance Park Handicap Accessibility\Plans\TorrancePark_CP-414.dwg Plotted on Jun 09, 2014 - 9:52:28